




DR. H.B. TANNER EARLY LEARNING CENTER BIKE/WALK AUDIT RESULTS

Source: Base data provided by Outagamie County, 2010.
ECWRPC provided the school location and
bike and walk audit results.


Audit Conducted
12.11.2014 - P.M.

 Very High Traffic
Volume During Dismissal


 High Traffic Speeds

 Crossing Guard

 Shared-Use Path

 Areas Used by Most Vehicles
Picking-Up Students

 Bus Loading Area

 Areas of Highest Concern

0 200 400
Scale in Feet



This data was created for use by the East Central Wisconsin Regional Planning Commission Geographic Information System. Any other use/application of this information is the responsibility of the user and such use/application is at their own risk. East Central Wisconsin Regional Planning Commission disclaims all liability regarding fitness of the information for any use other than for East Central Wisconsin Regional Planning Commission business.

Map Prepared December, 2014 by:



Total Number of Students Observed
Walking/Biking During Audit

Walking	2
Biking	0

** Other students observed walking
during audit from Quinney ES



Source: Esri, DigitalGlobe, GeoEye, i-cubed, USDA, USGS, AEX, Getmapping, Aerogrid, IGN, IGP, swisstopo, and the GIS User Community