







WASHINGTON ELEMENTARY SCHOOL BIKE/WALK AUDIT RESULTS

Source: Aerial photography City of Oshkosh, 2011.
ECWRPC provided the school location and
bike and walk audit results.

Audit Conducted
05.05.2014 - P.M.

-  Student Safety Patrol
-  High Traffic Volume During School Arrival/Dismissal
-  Bike Racks
-  Crossing Guard
-  'Cut Through' Sidewalk Connection
-  Area Used by Most Vehicles Picking-Up Students
-  GO Transit Routes

0 200 400
Scale in Feet



This data was created for use by the East Central Wisconsin Regional Planning Commission Geographic Information System. Any other use/application of this information is the responsibility of the user and such use/application is at their own risk. East Central Wisconsin Regional Planning Commission disclaims all liability regarding fitness of the information for any use other than for East Central Wisconsin Regional Planning Commission business.

Map Prepared September, 2014 by:

