









STEPHEN FOSTER ELEM. CHARTER SCHOOL BIKE/WALK AUDIT RESULTS

Source: Aerial photography Outagamie County, 2010.
ECWRPC provided the school location and
bike and walk audit results.

Audit Conducted
03.08.2012 - P.M.

-  Excessive Traffic Volume & Speed
-  Bus Loading Area
-  Crossing Guard
-  Area Used by Most Parents Picking-Up Students
-  Student Safety Patrol
-  On-Campus Multi-Use Trail
-  Bike Racks
-  Valley Transit -- Route 1

0 200 400
Scale in Feet



This data was created for use by the East Central Wisconsin Regional Planning Commission Geographic Information System. Any other use/application of this information is the responsibility of the user and such use/application is at their own risk. East Central Wisconsin Regional Planning Commission disclaims all liability regarding fitness of the information for any use other than for East Central Wisconsin Regional Planning Commission business.

Map Prepared By
EAST CENTRAL WISCONSIN
REGIONAL PLANNING COMMISSION-MARCH 2012

