




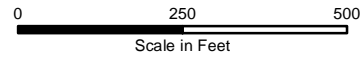


BONDUEL ES & MS BIKE/WALK AUDIT RESULTS

Source: Aerial photography Shawano County, 2010.
ECWRPC provided the school location and
bike and walk audit results.

Audit Conducted
01.23.13 - P.M.

-  High Traffic Volume
-  High Traffic Volume During Dismissal/Arrival Times
-  No Sidewalk
-  Area Used by Most Parents to Pick-Up Students
-  Bus Loading Area



This data was created for use by the East Central Wisconsin Regional Planning Commission Geographic Information System. Any other use/application of this information is the responsibility of the user and such use/application is at their own risk. East Central Wisconsin Regional Planning Commission disclaims all liability regarding fitness of the information for any use other than for East Central Wisconsin Regional Planning Commission business.

Prepared By
EAST CENTRAL WISCONSIN
REGIONAL PLANNING COMMISSION - JANUARY 2013

