








CHEGWIN ELEMENTARY SCHOOL BIKE/WALK AUDIT RESULTS

Source: Aerial photography City of Fond du Lac, 2010.
ECWRPC provided the school location and
bike and walk audit results.

Audit Conducted
02.17.2009

-  Excessive Traffic Volume & Speed
-  Crossing Guard
-  Student Safety Patrol
-  Bus Loading Area
-  Area Used by Most Parents Picking-Up Students
-  No Parking Area



This data was created for use by the East Central Wisconsin Regional Planning Commission Geographic Information System. Any other use/application of this information is the responsibility of the user and such use/application is at their own risk. East Central Wisconsin Regional Planning Commission disclaims all liability regarding fitness of the information for any use other than for East Central Wisconsin Regional Planning Commission business.

Map Prepared By
EAST CENTRAL WISCONSIN
REGIONAL PLANNING COMMISSION-NOVEMBER 2011

