





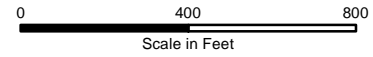


GREEN LAKE SCHOOL BIKE/WALK AUDIT RESULTS

Source: Data provided by Green Lake County, 2010 and NAIP, 2010. ECWRPC provided the school location and bike and walk audit results.

Audit Conducted
12.13.2012 - A.M.

- | | | | |
|--|---|---|---|
|  | Crossing Guard |  | Bus Loading Area |
|  | A Few Vehicles Traveling Too Fast - Most Driving Cautiously |  | Area Used by Most Parents Picking-Up Students |
|  | Excessive Traffic Volume & Speed |  | No Sidewalk |
|  | Bike Racks |  | Walking School Bus Route |



This data was created for use by the East Central Wisconsin Regional Planning Commission Geographic Information System. Any other use/application of this information is the responsibility of the user and such use/application is at their own risk. East Central Wisconsin Regional Planning Commission disclaims all liability regarding fitness of the information for any use other than for East Central Wisconsin Regional Planning Commission business.

Map Prepared By
EAST CENTRAL WISCONSIN
REGIONAL PLANNING COMMISSION-FEBRUARY 2013

