






HORTONVILLE ES & MS BIKE/WALK AUDIT RESULTS

Source: Aerial photography and right-of-way data provided by Outagamie County, ???. ECWRPC provided the school location and bike and walk audit results.

Audit Conducted
05.2010

-  Excessive Traffic Volume & Speed
-  Bike Racks
-  Crosswalk Not Painted
-  No Sidewalk
-  Bus Loading Area
-  Area Used by Most Parents Picking-Up Students
-  Drivers Not Yielding to Pedestrians



This data was created for use by the East Central Wisconsin Regional Planning Commission Geographic Information System. Any other use/application of this information is the responsibility of the user and such use/application is at their own risk. East Central Wisconsin Regional Planning Commission disclaims all liability regarding fitness of the information for any use other than for East Central Wisconsin Regional Planning Commission business.

Map Prepared By
EAST CENTRAL WISCONSIN
REGIONAL PLANNING COMMISSION-DECEMBER 2011

