








CLOVIS GROVE ELEMENTARY SCHOOL BIKE/WALK AUDIT RESULTS

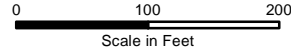
Audit Conducted
12.17.2013 - A.M.

-  Vehicles Rolling Through Stop Sign When Exiting School Driveway
-  High Traffic Volume During Peak Times
-  Areas Used by Most Vehicles Dropping-Off Students
-  Bus Loading Area
-  No Sidewalk

-  Bike Racks
-  Crossing Guard

Bike/Peds & Vehicles Dropping-Off Observed During Audit	
Bikes	2
Peds	60
Vehicles	141

Source: Aerial photography and base data Winnebago County, 2010. ECWRPC provided the school location and bike and walk audit results.



This data was created for use by the East Central Wisconsin Regional Planning Commission Geographic Information System. Any other use/application of this information is the responsibility of the user and such use/application is at their own risk. East Central Wisconsin Regional Planning Commission disclaims all liability regarding fitness of the information for any use other than for East Central Wisconsin Regional Planning Commission business.

Map Prepared December, 2013 by:

