







# WILSON ELEMENTARY SCHOOL BIKE/WALK AUDIT RESULTS

Source: Aerial photography and base data Winnebago County, 2010. ECWRPC provided the school location and bike and walk audit results.

Audit Conducted  
05.25.2011 - A.M.

-  High Traffic Speeds
-  High Traffic Volume
-  Crossing Guard
-  Areas Used by Most Parents Dropping-Off
-  Bus Loading Area
-  Multi-Use Trail

0 200 400  
Scale in Feet



This data was created for use by the East Central Wisconsin Regional Planning Commission Geographic Information System. Any other use/application of this information is the responsibility of the user and such use/application is at their own risk. East Central Wisconsin Regional Planning Commission disclaims all liability regarding fitness of the information for any use other than for East Central Wisconsin Regional Planning Commission business.

Prepared By  
EAST CENTRAL WISCONSIN  
REGIONAL PLANNING COMMISSION-JUNE 2011

