


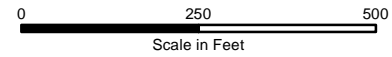


CARL TRAEGER ELEMENTARY/MIDDLE SCHOOL BIKE/WALK AUDIT RESULTS

Source: Aerial photography Winnebago County, 2008.
ECWRPC provided the school location and
bike and walk audit results.

Audit Conducted
01.20.2014 - P.M.

-  Excessive Traffic Volume & Speed
-  High Traffic Volume
-  Bike Racks
-  Crossing Guard
-  Walking School Bus Routes
-  Bus Loading Area
-  Area Used by Most Parents Picking-Up Students
-  Multi-Use Trail
-  No Sidewalk
-  GO Transit Route 9



This data was created for use by the East Central Wisconsin Regional Planning Commission Geographic Information System. Any other use/application of this information is the responsibility of the user and such use/application is at their own risk. East Central Wisconsin Regional Planning Commission disclaims all liability regarding fitness of the information for any use other than for East Central Wisconsin Regional Planning Commission business.

Map Prepared February, 2014 by:



YMCA 0.25 Miles West -- Popular After School Destination For Students.

City of Oshkosh Town of Algoma