










# MERRILL ELEMENTARY & MIDDLE SCHOOLS BIKE/WALK AUDIT RESULTS

Source: Aerial photography Winnebago County, 2008.  
ECWRPC provided the school location and  
bike and walk audit results.

Audit Conducted  
04.02.2012 - P.M.

-  Excessive Traffic Volume & Speed
-  High Traffic Volume
-  Crossing Guard
-  Student Safety Patrol
-  Bus Loading Area
-  Area Used by Most Parents Picking-Up Students
-  No Sidewalk
-  Bike Racks



This data was created for use by the East Central Wisconsin Regional Planning Commission Geographic Information System. Any other use/application of this information is the responsibility of the user and such use/application is at their own risk. East Central Wisconsin Regional Planning Commission disclaims all liability regarding fitness of the information for any use other than for East Central Wisconsin Regional Planning Commission business.

Map Prepared By  
EAST CENTRAL WISCONSIN  
REGIONAL PLANNING COMMISSION-JUNE 2012

