







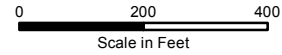


OAKLAWN ELEMENTARY SCHOOL BIKE/WALK AUDIT RESULTS

Source: Aerial photography NAIP, 2013. ECWRPC provided the school location and bike and walk audit results.

Audit Conducted
10.21.2013 - P.M.

-  High Traffic Volume & Speed
-  High Traffic Volume During School Arrival/Dismissal
-  Bike Racks
-  Crossing Guard
-  Bus Loading Area
-  Area Used by Most Vehicles Picking-Up Students
-  GO Transit Routes
-  Walking School Bus Routes



This data was created for use by the East Central Wisconsin Regional Planning Commission Geographic Information System. Any other use/application of this information is the responsibility of the user and such use/application is at their own risk. East Central Wisconsin Regional Planning Commission disclaims all liability regarding fitness of the information for any use other than for East Central Wisconsin Regional Planning Commission business.

Map Prepared September, 2014 by:

