








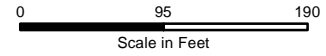
RIPON MIDDLE SCHOOL BIKE/WALK AUDIT RESULTS

Source: Aerial photography from ESRI online. Base data Fond du Lac County, 2010. ECWRPC provided the school location and bike and walk audit results.

Audit Conducted
06.08.2011 - P.M.

-  Traffic Back-Up in Both Direction at Times From Vehicles Waiting to Turn into School
-  Heavy Traffic Volume & Speeds (Varies Daily)
-  Crossing Guard

-  Areas Used by Most Parents Picking-Up Students
-  Bus Loading Area - Busses Only
-  Alternate Parent Drop-Off/ Pick-Up Area
-  Cut-Through Sidewalk Connection



This data was created for use by the East Central Wisconsin Regional Planning Commission Geographic Information System. Any other use/application of this information is the responsibility of the user and such use/application is at their own risk. East Central Wisconsin Regional Planning Commission disclaims all liability regarding fitness of the information for any use other than for East Central Wisconsin Regional Planning Commission business.

Prepared By
EAST CENTRAL WISCONSIN
REGIONAL PLANNING COMMISSION-JUNE 2011

