







# WEYAUWEGA ES & WEYAUWEGA-FREMONT MS BIKE/WALK AUDIT RESULTS

Source: Aerial photography Waupaca County, 2010.  
ECWRPC provided the school location and  
bike and walk audit results.

Audit Conducted  
03.06.2012 - P.M.

-  High Traffic Volume  
(During Drop-Off/Pick-Up)
-  Bus Loading Area
-  Crossing Guard
-  Area Used by Most Parents  
Picking-Up Students
-  Bike Racks
-  No Sidewalk

0 200 400  
Scale in Feet



This data was created for use by the East Central Wisconsin Regional Planning Commission Geographic Information System. Any other use/application of this information is the responsibility of the user and such use/application is at their own risk. East Central Wisconsin Regional Planning Commission disclaims all liability regarding fitness of the information for any use other than for East Central Wisconsin Regional Planning Commission business.

Map Prepared By  
EAST CENTRAL WISCONSIN  
REGIONAL PLANNING COMMISSION-JULY 2012

