






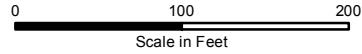
# PARK COMMUNITY CHARTER SCHOOL BIKE/WALK AUDIT RESULTS

Source: Base data provided by Outagamie County, 2010.  
ECWRPC provided the school location and  
bike and walk audit results.

Audit Conducted  
11.13.2014 - A.M.

-  High Traffic Volume
-  High Traffic Speeds
-  Bike Racks
-  Crossing Guard

-  Areas Used by Most Vehicles Dropping-Off Students
-  Bus Loading Area
-  Area of Highest Concern
-  Staff Parking Area



This data was created for use by the East Central Wisconsin Regional Planning Commission Geographic Information System. Any other use/application of this information is the responsibility of the user and such use/application is at their own risk. East Central Wisconsin Regional Planning Commission disclaims all liability regarding fitness of the information for any use other than for East Central Wisconsin Regional Planning Commission business.

Map Prepared December, 2014 by:



## Total Number of Students Observed Walking/Biking During Audit

Walking	10
Biking	0

