






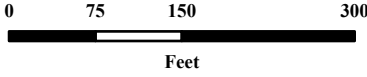


# Stockbridge School District

## Parent Parking Map

-  Bike Rack
-  Crossing Guard Location
-  Loading Zone
-  Bus Loading Zone
-  General Parking
-  Staff Parking
-  No Parking



Source:  
Base data provided by Calumet County 2017.  
SRTS data provided by ECWRPC 2020.

This data was created for use by the East Central Wisconsin Regional Planning Commission Geographic Information System. Any other use/application of this information is the responsibility of the user and such use/application is at their own risk. East Central Wisconsin Regional Planning Commission disclaims all liability regarding fitness of the information for any use other than for East Central Wisconsin Regional Planning Commission business.

PREPARED JULY 2020 BY:

